

Tilden B-meet					
Orange		3.3 km			
▷		↗		<	
1	51	◇		✓	
2	53	●	2.0	⋮	
3	54	∩			
4	55	◇		└	☐
5	67	⊙		└	
6	72	⊙		└	
7	40	≡	1.5	└	
8	34	▲	0.5	○	
9	45	■		└	
10	71	∩			
11	73	⊗		○	
12	42	→ ⊗		○	
13	50	▨		└	
○<		75 m		>○	




www.condes.net 8.2.3 Bay Area Orienteering Club
Tilden B-meet.wcd

Tilden B-meet					
Yellow		2.3 km			
▷		↗		└	
1	72	⊙		└	
2	37	↖	↗	↘	
3	71	∩			
4	34	▲	0.5	○	
5	33	↗		↗	
6	38	↗	↗	↘	
7	40	≡	1.5	└	
8	41	→	↗	↘	
9	43	◇		└	
○<		55 m		>○	




www.condes.net 8.2.3 Bay Area Orienteering Club
Tilden B-meet.wcd

Tilden B-meet					
White		1.5 km			
▷		↗		└	
1	31	○		⋮	
2	32	↗	↗	×	
3	33	↗		↗	
4	34	▲	0.5	○	
5	35	↗	↗	×	
6	36	↗	↗	↘	
7	37	↖	↗	↘	
8	38	↗	↗	↘	
9	39	↗	↗	↘	
○<		150 m		>○	




www.condes.net 8.2.3 Bay Area Orienteering Club
Tilden B-meet.wcd

Tilden B-meet		
Orange	3.3 km	
		Path, Bend
1	51	Open land, South corner (inside)
2	53	Knoll 2.0, Top
3	54	Re-entrant, Upper part
4	55	Open land, Northeast corner (inside), Refreshment point
5	67	Semi-open land, Southwest corner (inside)
6	72	Semi-open land, Northwest corner (inside)
7	40	Cliff 1.5, Foot
8	34	Boulder 0.5, Northeast side
9	45	Building, Northwest corner
10	71	Re-entrant
11	73	Thicket, Northwest edge
12	42	Eastern Thicket, Northwest edge
13	50	Small erosion gully, North End
 75 m 		

www.condes.net 8.2.3 Bay Area Orienteering Club
Tilden B-meet.wcd

Tilden B-meet		
Yellow	2.3 km	
		Path, North End
1	72	Semi-open land, Northwest corner (inside)
2	37	Northwestern Path Path Junction
3	71	Re-entrant
4	34	Boulder 0.5, Northeast side
5	33	Bridge, Northeast End
6	38	Path Path Junction
7	40	Cliff 1.5, Foot
8	41	Eastern Path Path Junction
9	43	Open land, Northeast corner (inside)
 55 m 		

www.condes.net 8.2.3 Bay Area Orienteering Club
Tilden B-meet.wcd

Tilden B-meet		
White	1.5 km	
		Path, North End
1	31	Hill, Top
2	32	Path Path Crossing
3	33	Bridge, Northeast End
4	34	Boulder 0.5, Northeast side
5	35	Path Path Crossing
6	36	Path Path Junction
7	37	Northwestern Path Path Junction
8	38	Path Path Junction
9	39	Path Path Junction
 150 m 		

www.condes.net 8.2.3 Bay Area Orienteering Club
Tilden B-meet.wcd

Tilden B-meet					
Blue		7.0 km			
▷			↗		<
1	51		◇		✓
2	57	↖	▲	1.0	○
3	58		≡	1.2	└
4	61		≡	1.5	└
5	65		▨		<
6	64		⋯		└
7	63		↑	☼	○
8	62	↗	≡	1.8	└
9	60	↖	▲	1.2	○
10	54		∩		
11	55		◇		└
12	70		∩		
13	74		▲	2.0	○
14	49	↓	≡	3.0/1.0	○ _L
15	47	←	▲	1.0	○
16	48	↓	≡	2.0	└
17	46	↖	≡	2.5	└
18	42	→	⊠		○
19	50		▨		└
○ <		75 m		> ⊙	

www.condes.net 8.2.3 Bay Area Orienteering Club
Tilden B-meet.wcd

Tilden B-meet					
Brown		3.0 km			
▷			↗		<
1	52		⊙		└
2	53		●	2.0	└
3	56		▲	0.6	○
4	59	↑	⊠	6x10	○
5	60	↖	▲	1.2	○
6	54		∩		
7	55		◇		└
8	75		⊙		<
9	42	→	⊠		○
10	50		▨		└
○ <		75 m		> ⊙	

www.condes.net 8.2.3 Bay Area Orienteering Club
Tilden B-meet.wcd

Tilden B-meet					
Green		4.5 km			
▷			↗		<
1	56		▲	0.6	○
2	59	↑	⊠	6x10	○
3	61		≡	1.5	└
4	65		▨		<
5	64		⋯		└
6	63		↑	☼	○
7	62	↗	≡	1.8	└
8	60	↖	▲	1.2	○
9	55		◇		└
10	50		▨		└
○ <		75 m		> ⊙	

www.condes.net 8.2.3 Bay Area Orienteering Club
Tilden B-meet.wcd

Tilden B-meet					
Red		5.2 km			
▷			↗		<
1	54		∩		
2	52		⊙		└
3	57	↖	▲	1.0	○
4	58		≡	1.2	└
5	60	↖	▲	1.2	○
6	55		◇		└
7	70		∩		
8	74		▲	2.0	○
9	49	↓	≡	3.0/1.0	○ _L
10	47	←	▲	1.0	○
11	48	↓	≡	2.0	└
12	46	↖	≡	2.5	└
13	42	→	⊠		○
14	50		▨		└
○ <		75 m		> ⊙	

www.condes.net 8.2.3 Bay Area Orienteering Club
Tilden B-meet.wcd

Tilden B-meet		
Blue	7.0 km	
▷		Path, Bend
1	51	Open land, South corner (inside)
2	57	Northwestern Boulder 1.0, South side
3	58	Cliff 1.2, Foot
4	61	Cliff 1.5, Foot, Refreshment point
5	65	Small erosion gully, Bend
6	64	Veg. boundary, Southeast corner
7	63	Distinctive tree Broad leaved, North side
8	62	Northeastern Cliff 1.8, Foot
9	60	Southwestern Boulder 1.2, Southwest side
10	54	Re-entrant, Upper part
11	55	Open land, Northeast corner (inside), Refreshment point
12	70	Re-entrant, Lower part
13	74	Boulder 2.0, Southeast side
14	49	Southern Cliff 3.0/1.0, Southeast foot
15	47	Western Boulder 1.0, South side
16	48	Southern Cliff 2.0, Foot
17	46	Southwestern Cliff 2.5, Foot
18	42	Eastern Thicket, Northwest edge
19	50	Small erosion gully, North End
○ < 75 m > ⊙		

www.condes.net 8.2.3 Bay Area Orienteering Club
Tilden B-meet.wcd

Tilden B-meet		
Brown	3.0 km	
▷		Path, Bend
1	52	Semi-open land, Northwest corner (inside)
2	53	Knoll 2.0, Top
3	56	Boulder 0.6, Southeast side
4	59	Northern Stony ground 6x10, East edge
5	60	Southwestern Boulder 1.2, Southwest side
6	54	Re-entrant, Upper part
7	55	Open land, Northeast corner (inside), Refreshment point
8	75	Semi-open land, West corner (inside)
9	42	Eastern Thicket, Northwest edge
10	50	Small erosion gully, North End
○ < 75 m > ⊙		

www.condes.net 8.2.3 Bay Area Orienteering Club
Tilden B-meet.wcd

Tilden B-meet		
Green	4.5 km	
▷		Path, Bend
1	56	Boulder 0.6, Southeast side
2	59	Northern Stony ground 6x10, East edge
3	61	Cliff 1.5, Foot, Refreshment point
4	65	Small erosion gully, Bend
5	64	Veg. boundary, Southeast corner
6	63	Distinctive tree Broad leaved, North side
7	62	Northeastern Cliff 1.8, Foot
8	60	Southwestern Boulder 1.2, Southwest side
9	55	Open land, Northeast corner (inside), Refreshment point
10	50	Small erosion gully, North End
○ < 75 m > ⊙		

www.condes.net 8.2.3 Bay Area Orienteering Club
Tilden B-meet.wcd

Tilden B-meet		
Red	5.2 km	
▷		Path, Bend
1	54	Re-entrant, Upper part
2	52	Semi-open land, Northwest corner (inside)
3	57	Northwestern Boulder 1.0, South side
4	58	Cliff 1.2, Foot
5	60	Southwestern Boulder 1.2, Southwest side
6	55	Open land, Northeast corner (inside), Refreshment point
7	70	Re-entrant, Lower part
8	74	Boulder 2.0, Southeast side
9	49	Southern Cliff 3.0/1.0, Southeast foot
10	47	Western Boulder 1.0, South side
11	48	Southern Cliff 2.0, Foot
12	46	Southwestern Cliff 2.5, Foot
13	42	Eastern Thicket, Northwest edge
14	50	Small erosion gully, North End
○ < 75 m > ⊙		

www.condes.net 8.2.3 Bay Area Orienteering Club
Tilden B-meet.wcd