

White Course

very easy

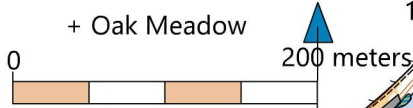
Permanent Orienteering Course
by Mark Sinks, 2012 BSA Troop 37
Eagle Scout Project

Rebuilt 2021 by Maeghan Kelleher,
Lorien Bower, and Chryssa Karakekes,
GS Troop 62971
Silver Award Project

 is Start-Finish




Vasona Lake

+ Oak Meadow



Magnetic North

1:5000
2m contour

Vasona		
WHITE	1.8 km	
		Prominent feature, South side
1	45	Prominent feature, Southwest End
2	32	Prominent feature, Southeast edge
3	33	Fence, West End
4	34	Eastern Fence, South End
5	41	Prominent feature, Southwest side
 --- 375 m ---> 		

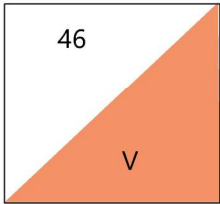
www.condes.net 10.2.11 Bay Area Orienteering Club
Vasona15SEP2021PERM.wcd

LEGEND

- contour, index contour
- form line, earth bank
- small gully, ditch, pit
- knoll, small knoll
- depression, small depr.
- impassable cliff
- passable rock face
- boulder, large boulder
- boulder field
- stoney ground, stream
- lake, crossable stream
- seasonal steam, spring
- open land
- open sandy land
- rough open
- open scattered trees
- seasonal marsh
- impassable marsh
- lone tree, rootstock
- stump
- small lone tree or bush
- forest: impenetrable
- forest: runnable
- forest: slow run, walk
- undergrowth: slow run
- undergrowth: walk
- paved road or area
- pipeline, man made feature
- fence: passable, impassable
- wall: uncrossable, crossable
- powerline: major, minor
- private, out of bounds
- table, water fountain
- railroad
- building, canopy
- backstop, stairs
- First Aid

Try Orienteering

See how fast you can navigate this course. Start here, go to each marker in the order listed above, look for a white/orange sign noting the letter on it, and finish here.



To get the course map, scan the QR code, go to the following URL, or simply take a picture of this sign.

<http://baoc.org/maps/vasona/PermWhiteMap.pdf>

Map by
www.baoc.org