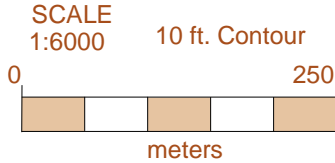


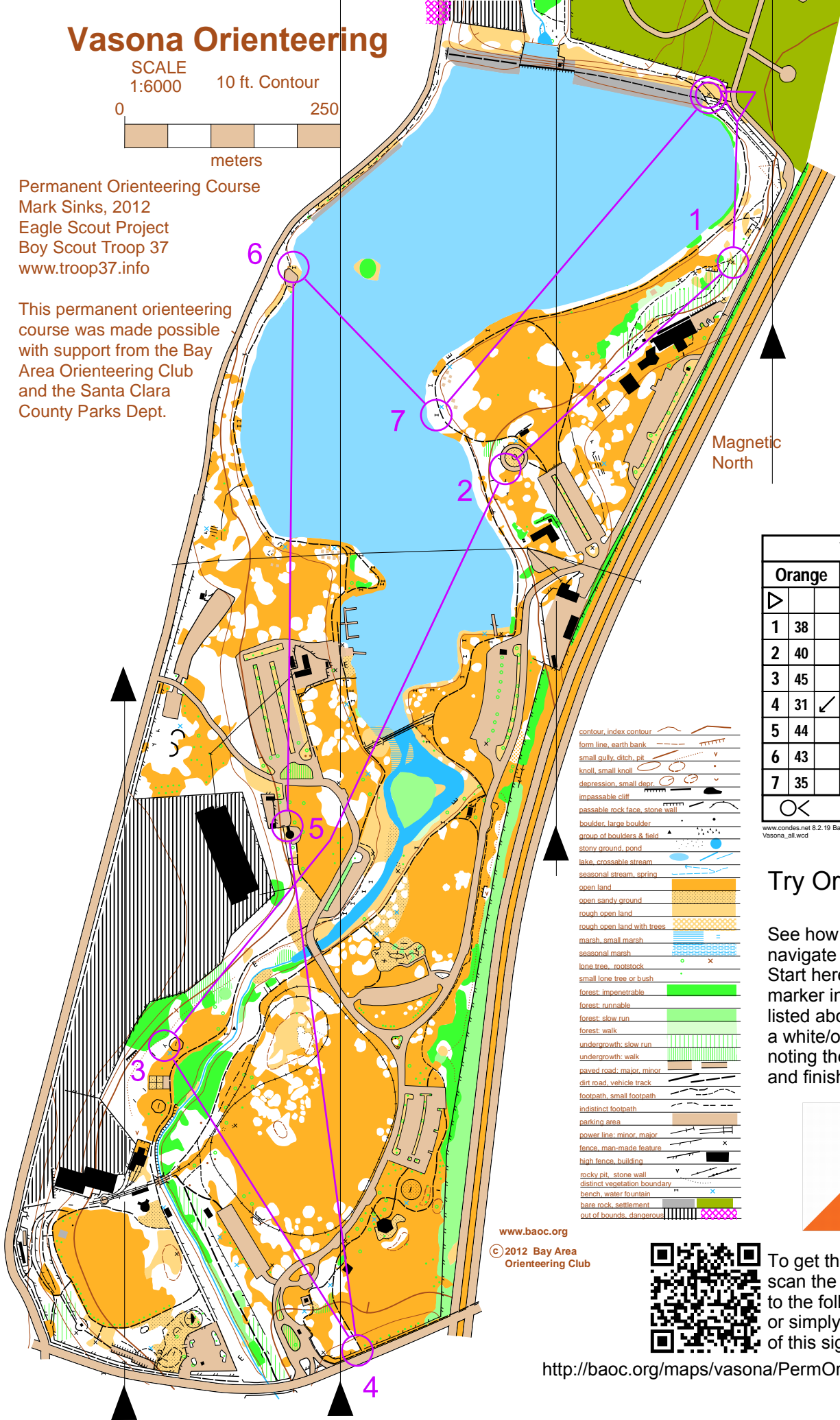
Vasona Orienteering



Permanent Orienteering Course
Mark Sinks, 2012
Eagle Scout Project
Boy Scout Troop 37
www.troop37.info

This permanent orienteering course was made possible with support from the Bay Area Orienteering Club and the Santa Clara County Parks Dept.

Vasona Orange Course (most difficult)



Magnetic North


Vasona			
	Orange	3.7 km	10m
▶			
1	38	⊗	⊙
2	40	↙	↘
3	45	↙	⊙
4	31	↙ ↘	↘
5	44	■	⊙
6	43	⊗	⊙
7	35	⊗	⊙
		⊙ < 475 m > ⊙	

www.condes.net 8.2.19 Bay Area Orienteering Club
Vasona_all.wcd

- contour, index contour
- form line, earth bank
- small gully, ditch, pit
- knoll, small knoll
- depression, small door
- impassable cliff
- passable rock face, stone wall
- boulder, large boulder
- group of boulders & field
- stony ground, pond
- lake, crossable stream
- seasonal stream, spring
- open land
- open sandy ground
- rough open land
- rough open land with trees
- marsh, small marsh
- seasonal marsh
- lone tree, roadstock
- small lone tree or bush
- forest: impenetrable
- forest: runnable
- forest: slow run
- forest: walk
- undergrowth: slow run
- undergrowth: walk
- paved road: major, minor
- dirt road, vehicle track
- footpath, small footpath
- indistinct footpath
- parking area
- power line, minor, major
- fence, man-made feature
- high fence, building
- rocky pit, stone wall
- distinct vegetation boundary
- bench, water fountain
- bare rock, settlement
- out of bounds, dangerous

Try Orienteering!

See how fast you can navigate this course. Start here, go to each marker in the order listed above, look for a white/orange sign noting the letter on it, and finish here.



www.baoc.org
© 2012 Bay Area Orienteering Club



To get the course map, scan the QR code, go to the following URL, or simply take a picture of this sign.

<http://baoc.org/maps/vasona/PermOrangeMap.pdf>